



ORMOND BEACH CITY COMMISSION ZONES

MAYOR BILL PARTINGTON

Prepared By:
Ormond Beach G.I.S. Department
Date: January 8, 2019

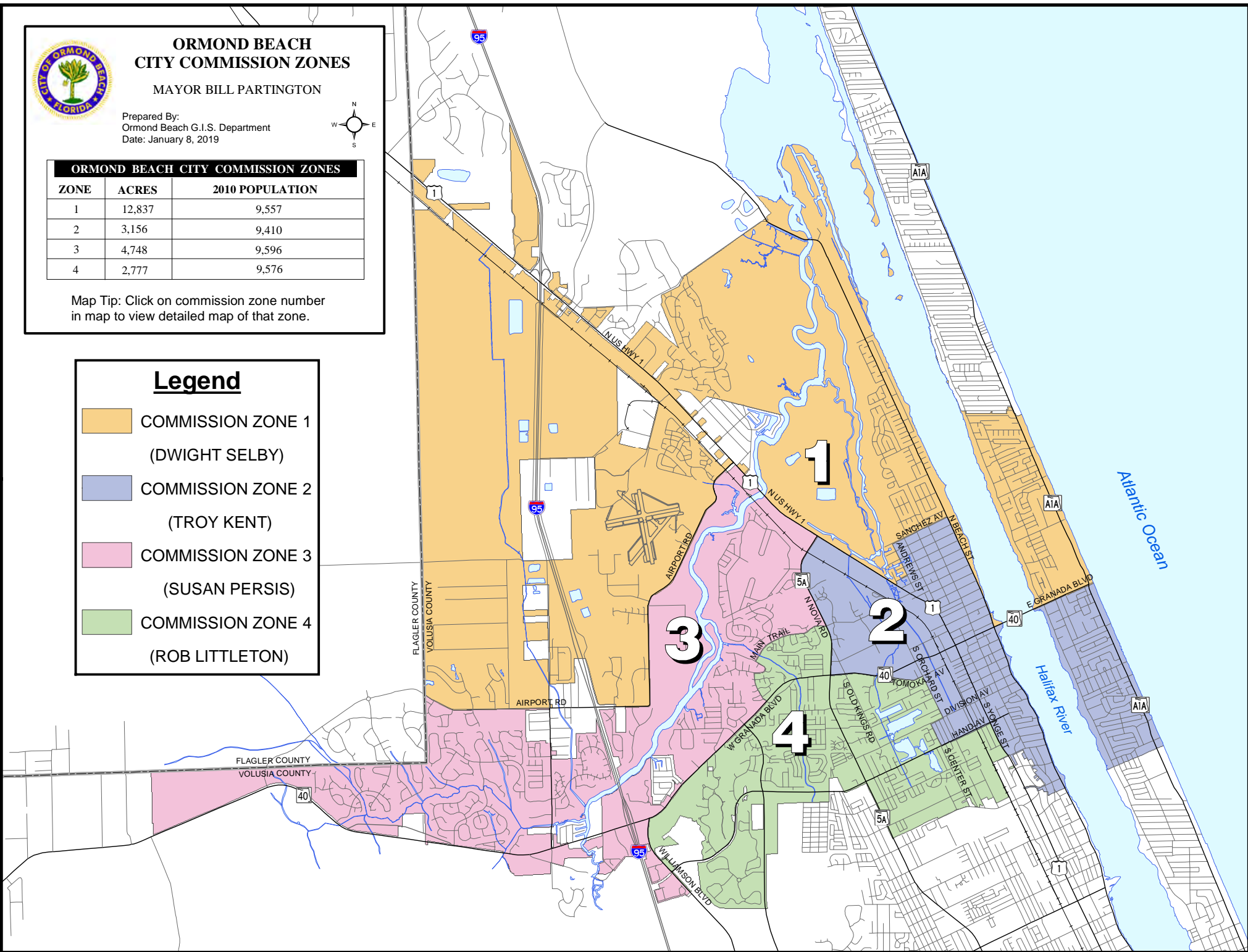


ORMOND BEACH CITY COMMISSION ZONES		
ZONE	ACRES	2010 POPULATION
1	12,837	9,557
2	3,156	9,410
3	4,748	9,596
4	2,777	9,576

Map Tip: Click on commission zone number in map to view detailed map of that zone.

Legend

- COMMISSION ZONE 1
(DWIGHT SELBY)
- COMMISSION ZONE 2
(TROY KENT)
- COMMISSION ZONE 3
(SUSAN PERSIS)
- COMMISSION ZONE 4
(ROB LITTLETON)





ORMOND BEACH COMMISSION ZONE 1 (DWIGHT SELBY)

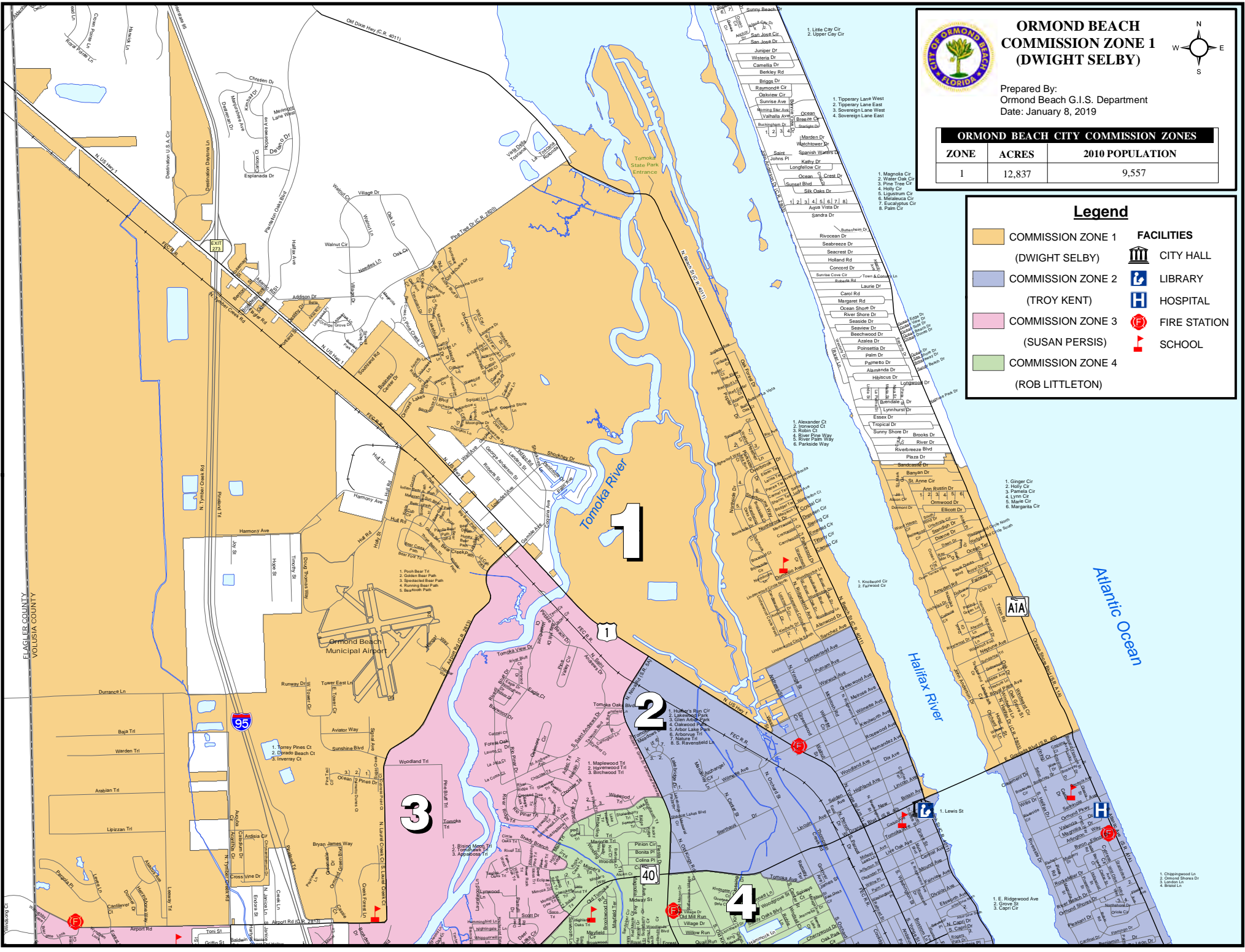


Prepared By:
Ormond Beach G.I.S. Department
Date: January 8, 2019

ORMOND BEACH CITY COMMISSION ZONES		
ZONE	ACRES	2010 POPULATION
1	12,837	9,557

Legend

	COMMISSION ZONE 1 (DWIGHT SELBY)		CITY HALL
	COMMISSION ZONE 2 (TROY KENT)		LIBRARY
	COMMISSION ZONE 3 (SUSAN PERSIS)		HOSPITAL
	COMMISSION ZONE 4 (ROB LITTLETON)		FIRE STATION
			SCHOOL



FLAGLER COUNTY
VOLUSIA COUNTY

Atlantic Ocean

ATA

95

1

2

3

4

1. Chippewood Ln.
2. Oxnard Shores Dr.
3. Landon Ln.
4. Street Ln.

1. E. Ridgewood Ave.
2. Grove St.
3. Capt St.

1. Alexander Ct.
2. Ironwood Ct.
3. Robin Ct.
4. River Pine Way
5. River Palm Way
6. Paradise Way

1. Magnolia Cr.
2. Water Oak Cr.
3. Pine Tree Cr.
4. Holly Cr.
5. Ligustrum Cr.
6. Melrose Cr.
7. Eucalyptus Cr.
8. Palm Cr.

1. Tipperary Lane West
2. Tipperary Lane East
3. Sovereign Lane West
4. Sovereign Lane East

1. Rivocean Dr.
2. Seabreeze Dr.
3. Seacrest Dr.
4. Holland Rd.
5. Concord Dr.
6. Sunrise Cove Cr.
7. Town & Country Ln.
8. Laurie Dr.
9. Margaret Rd.
10. River Shore Dr.
11. Seaside Dr.
12. Seawater Dr.
13. Beechwood Dr.
14. Azalea Dr.
15. Palmetto Dr.
16. Alameda Dr.
17. Hibiscus Dr.
18. Loggins Dr.
19. Birchdale Dr.
20. Lynnhurst Dr.
21. Estrella Dr.
22. Tropical Dr.
23. Sunny Shore Dr.
24. Brooks Dr.
25. River Dr.
26. Riverbreeze Blvd.
27. Sarsaparilla Dr.

1. Ginger Cir.
2. Holly Cir.
3. Pamela Cir.
4. Linn Cir.
5. Marie Cir.
6. Margarita Cir.

1. Kneehill Cir.
2. Fairwood Cir.

1. 1. Chippewood Ln.
2. Oxnard Shores Dr.
3. Landon Ln.
4. Street Ln.

1. E. Ridgewood Ave.
2. Grove St.
3. Capt St.

1. Tipperary Lane West
2. Tipperary Lane East
3. Sovereign Lane West
4. Sovereign Lane East

1. Magnolia Cr.
2. Water Oak Cr.
3. Pine Tree Cr.
4. Holly Cr.
5. Ligustrum Cr.
6. Melrose Cr.
7. Eucalyptus Cr.
8. Palm Cr.

1. Rivocean Dr.
2. Seabreeze Dr.
3. Seacrest Dr.
4. Holland Rd.
5. Concord Dr.
6. Sunrise Cove Cr.
7. Town & Country Ln.
8. Laurie Dr.
9. Margaret Rd.
10. River Shore Dr.
11. Seaside Dr.
12. Seawater Dr.
13. Beechwood Dr.
14. Azalea Dr.
15. Palmetto Dr.
16. Alameda Dr.
17. Hibiscus Dr.
18. Loggins Dr.
19. Birchdale Dr.
20. Lynnhurst Dr.
21. Estrella Dr.
22. Tropical Dr.
23. Sunny Shore Dr.
24. Brooks Dr.
25. River Dr.
26. Riverbreeze Blvd.
27. Sarsaparilla Dr.

1. Ginger Cir.
2. Holly Cir.
3. Pamela Cir.
4. Linn Cir.
5. Marie Cir.
6. Margarita Cir.

1. Kneehill Cir.
2. Fairwood Cir.

1. Chippewood Ln.
2. Oxnard Shores Dr.
3. Landon Ln.
4. Street Ln.

1. E. Ridgewood Ave.
2. Grove St.
3. Capt St.



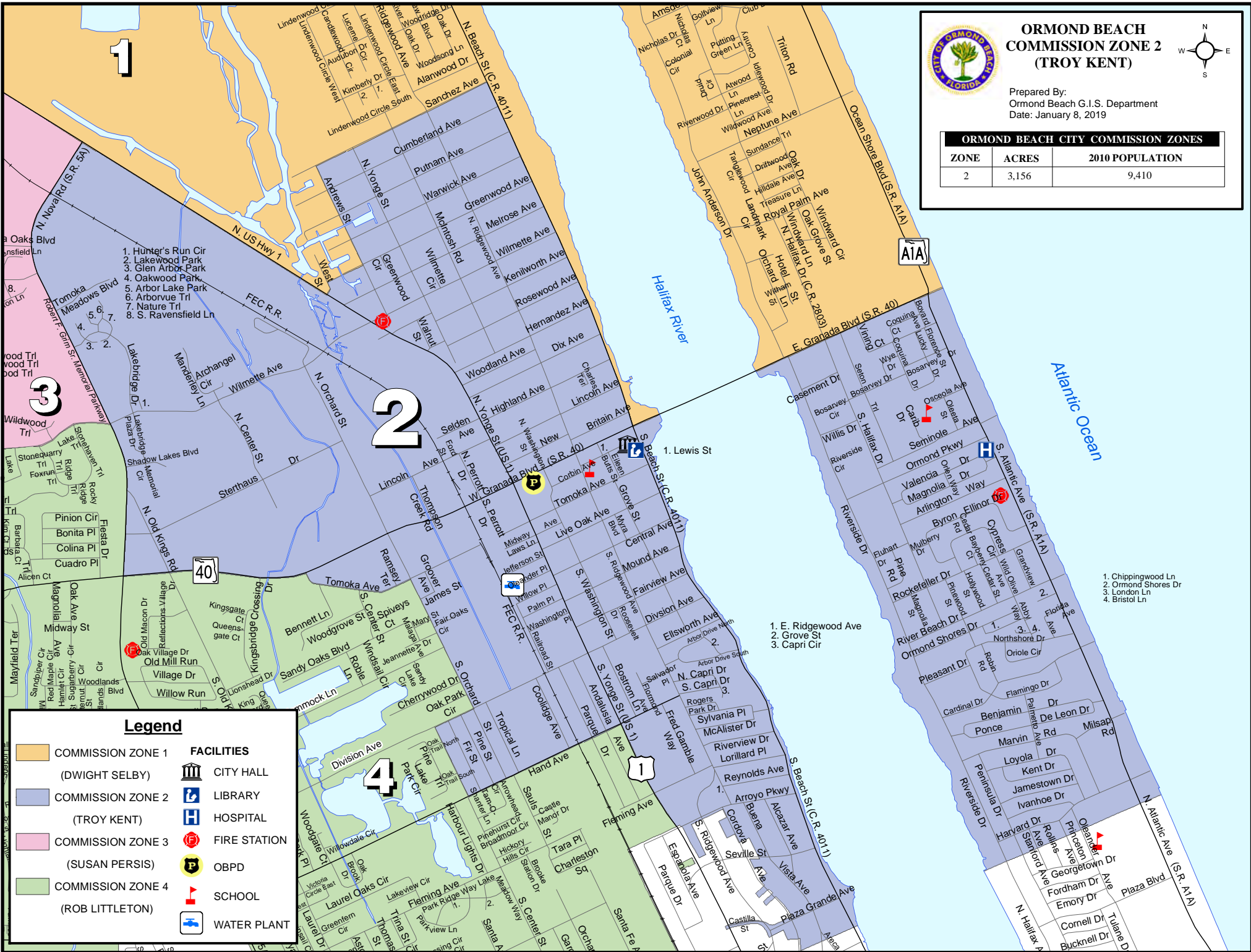
**ORMOND BEACH
COMMISSION ZONE 2
(TROY KENT)**



Prepared By:
Ormond Beach G.I.S. Department
Date: January 8, 2019

ORMOND BEACH CITY COMMISSION ZONES

ZONE	ACRES	2010 POPULATION
2	3,156	9,410



- Hunter's Run Cir
- Lakewood Park
- Glen Arbor Park
- Oakwood Park
- Arbor Lake Park
- Arboretum Trl
- Nature Trl
- S. Ravensfield Ln

- Chippingwood Ln
- Ormond Shores Dr
- London Ln
- Bristol Ln

- E. Ridgewood Ave
- Grove St
- Capri Cir

- Chippingwood Ln
- Ormond Shores Dr
- London Ln
- Bristol Ln

Legend

	COMMISSION ZONE 1 (DWIGHT SELBY)	FACILITIES	
	COMMISSION ZONE 2 (TROY KENT)		CITY HALL
	COMMISSION ZONE 3 (SUSAN PERSIS)		LIBRARY
	COMMISSION ZONE 4 (ROB LITTLETON)		HOSPITAL
			FIRE STATION
			OBPD
			SCHOOL
			WATER PLANT



**ORMOND BEACH
COMMISSION ZONE 3
(SUSAN PERSIS)**



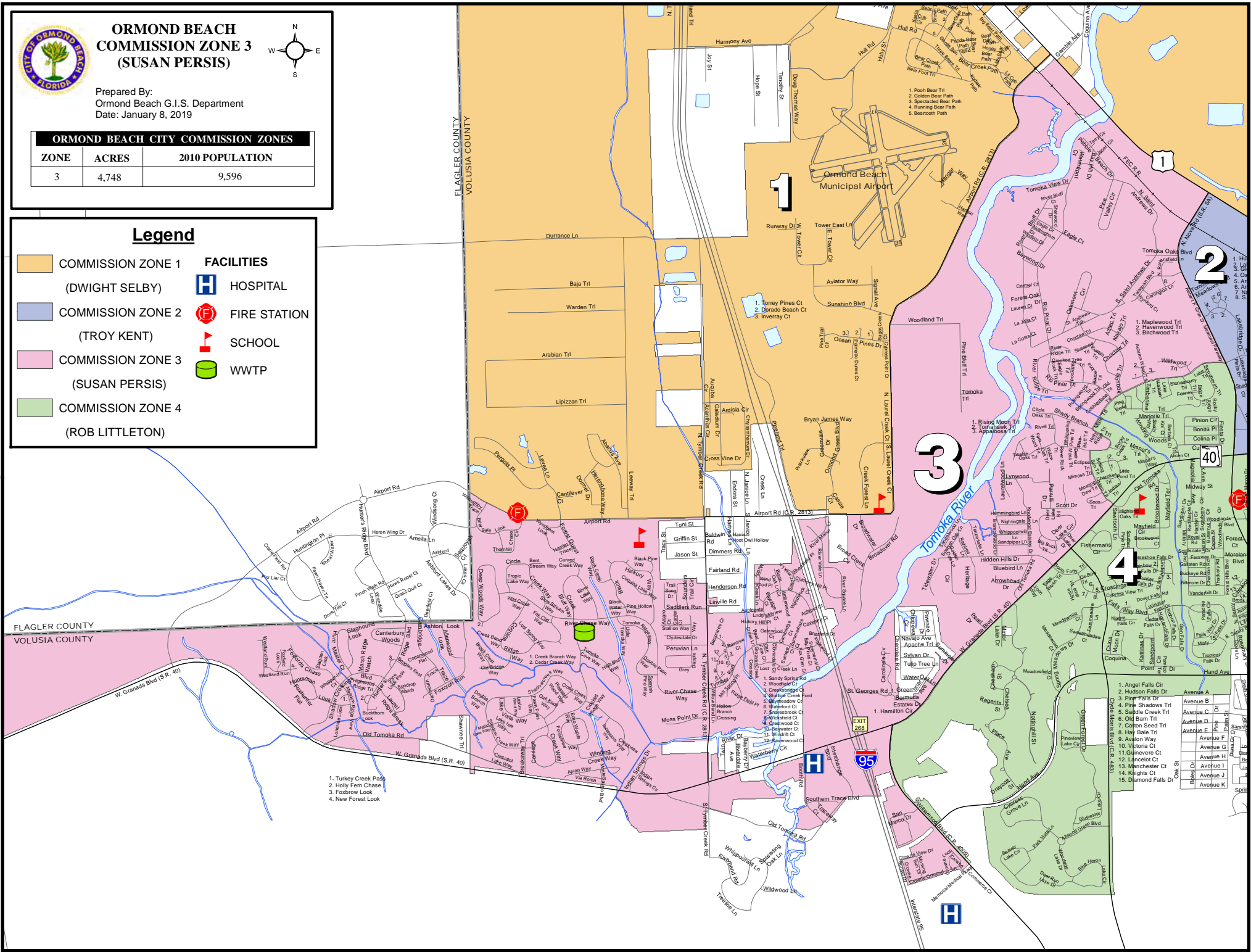
Prepared By:
Ormond Beach G.I.S. Department
Date: January 8, 2019

ORMOND BEACH CITY COMMISSION ZONES

ZONE	ACRES	2010 POPULATION
3	4,748	9,596

Legend

	COMMISSION ZONE 1 (DWIGHT SELBY)	FACILITIES		HOSPITAL
	COMMISSION ZONE 2 (TROY KENT)		FIRE STATION	
	COMMISSION ZONE 3 (SUSAN PERSIS)		SCHOOL	
	COMMISSION ZONE 4 (ROB LITTLETON)		WWTP	



1. Turkey Creek Pass
2. Holly Fern Chase
3. Foxbrow Look
4. New Forest Look

FLAGLER COUNTY
VOLUSIA COUNTY

W. Granada Blvd (S.R. 40)

W. Granada Blvd (S.R. 40)

EXIT 268
I-95

EXIT 269
I-95

EXIT 270
I-95

EXIT 271
I-95

EXIT 272
I-95

EXIT 273
I-95

EXIT 274
I-95

EXIT 275
I-95

EXIT 276
I-95

EXIT 277
I-95

EXIT 278
I-95

W. Granada Blvd (S.R. 40)

W. Granada Blvd (S.R. 40)

EXIT 268
I-95

EXIT 269
I-95

EXIT 270
I-95

EXIT 271
I-95

EXIT 272
I-95

EXIT 273
I-95

EXIT 274
I-95

EXIT 275
I-95

EXIT 276
I-95

EXIT 277
I-95

EXIT 278
I-95

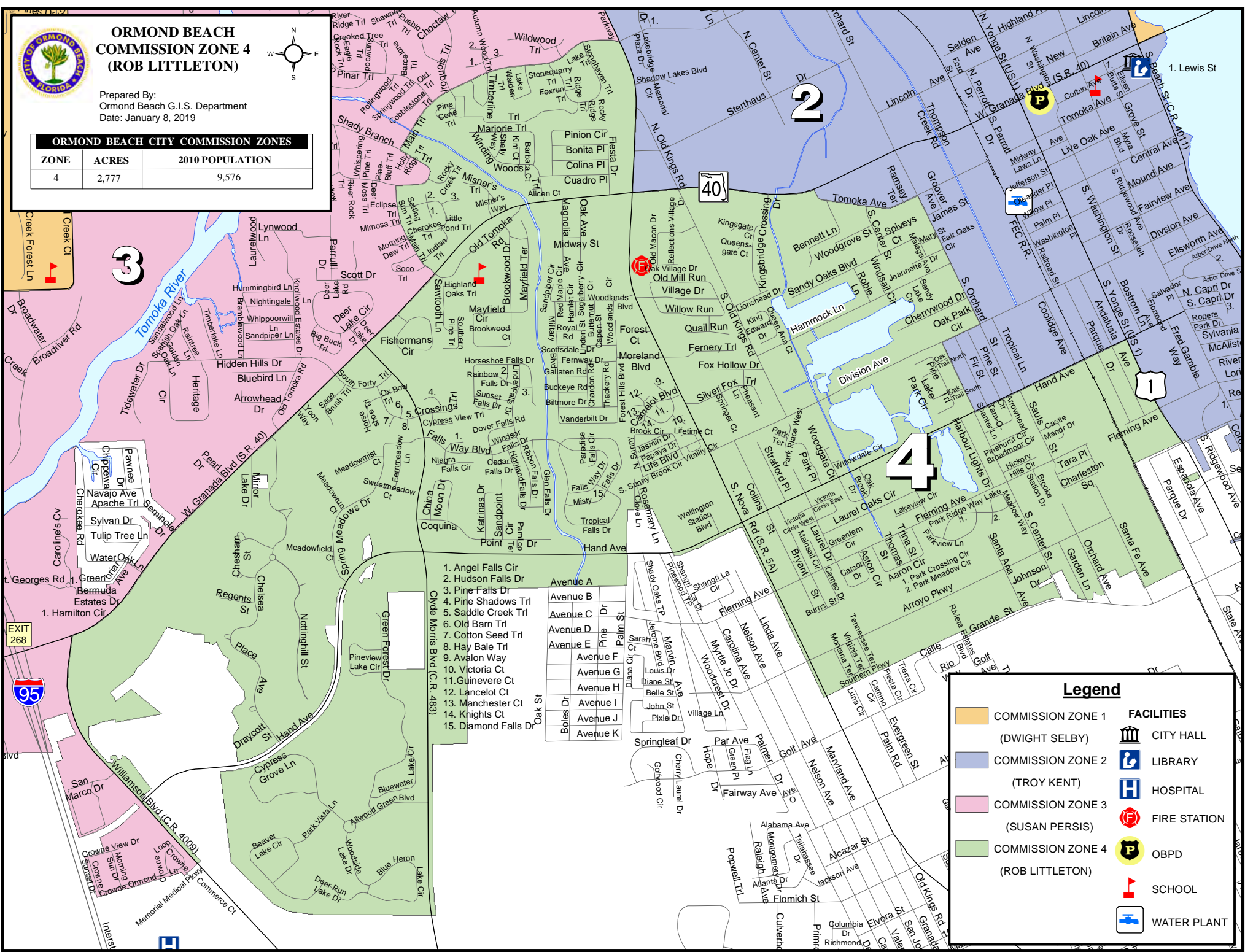


**ORMOND BEACH
COMMISSION ZONE 4
(ROB LITTLETON)**

Prepared By:
Ormond Beach G.I.S. Department
Date: January 8, 2019



ORMOND BEACH CITY COMMISSION ZONES		
ZONE	ACRES	2010 POPULATION
4	2,777	9,576



1. Angel Falls Cir
2. Hudson Falls Dr
3. Pine Falls Dr
4. Pine Shadows Trl
5. Saddle Creek Trl
6. Old Barn Trl
7. Cotton Seed Trl
8. Hay Bale Trl
9. Avalon Way
10. Victoria Ct
11. Guinevere Ct
12. Lancelot Ct
13. Manchester Ct
14. Knights Ct
15. Diamond Falls Dr

- Avenue A
- Avenue B
- Avenue C
- Avenue D
- Avenue E
- Avenue F
- Avenue G
- Avenue H
- Avenue I
- Avenue J
- Avenue K

Legend

	COMMISSION ZONE 1 (DWIGHT SELBY)		FACILITIES CITY HALL
	COMMISSION ZONE 2 (TROY KENT)		LIBRARY
	COMMISSION ZONE 3 (SUSAN PERSIS)		HOSPITAL
	COMMISSION ZONE 4 (ROB LITTLETON)		FIRE STATION
			OBPD
			SCHOOL
			WATER PLANT